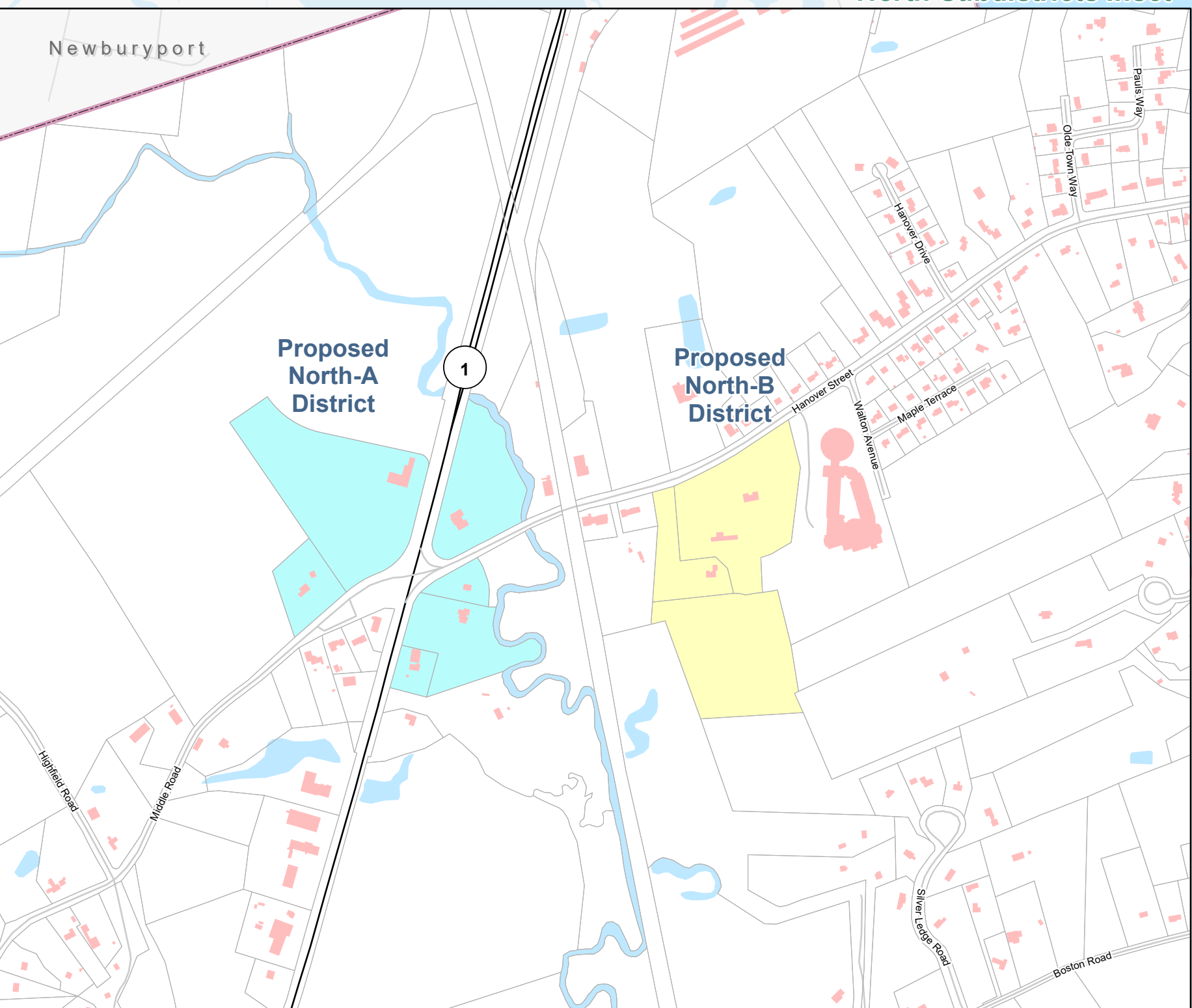
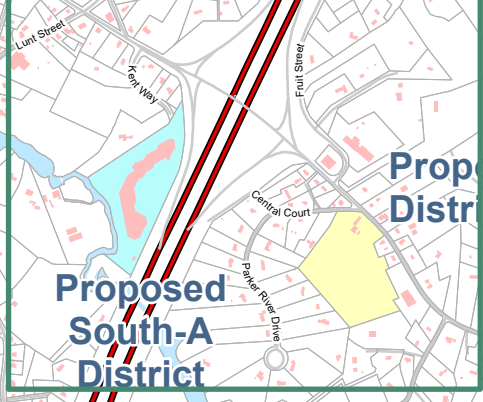
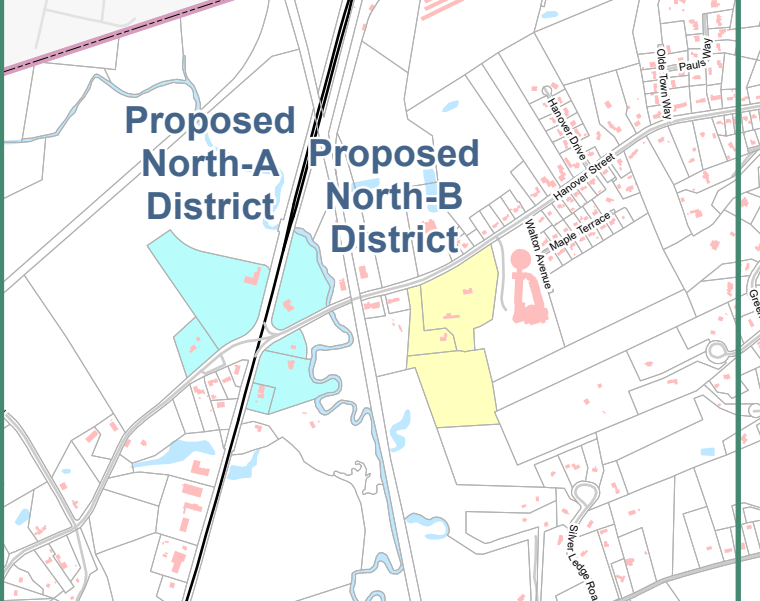
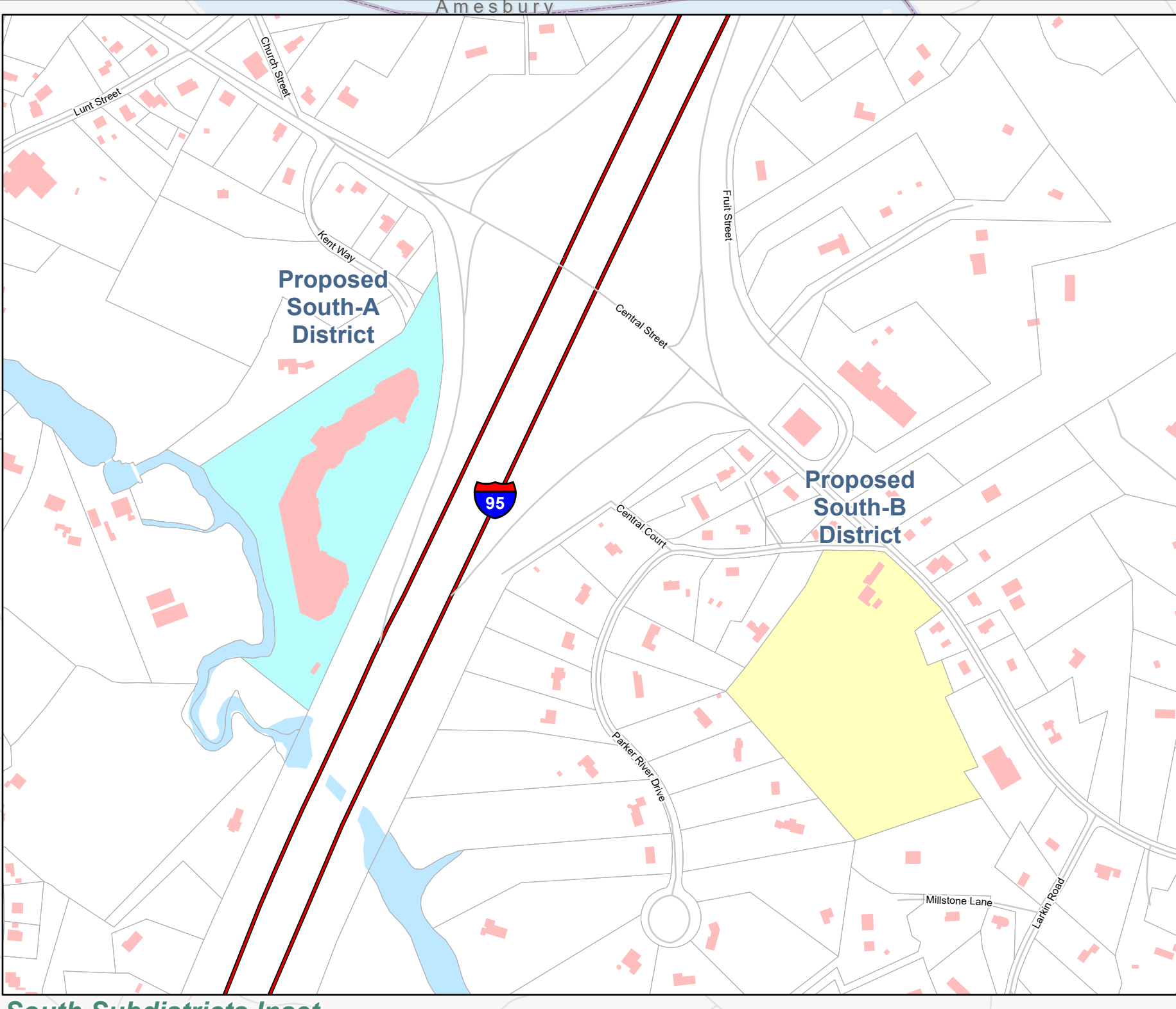
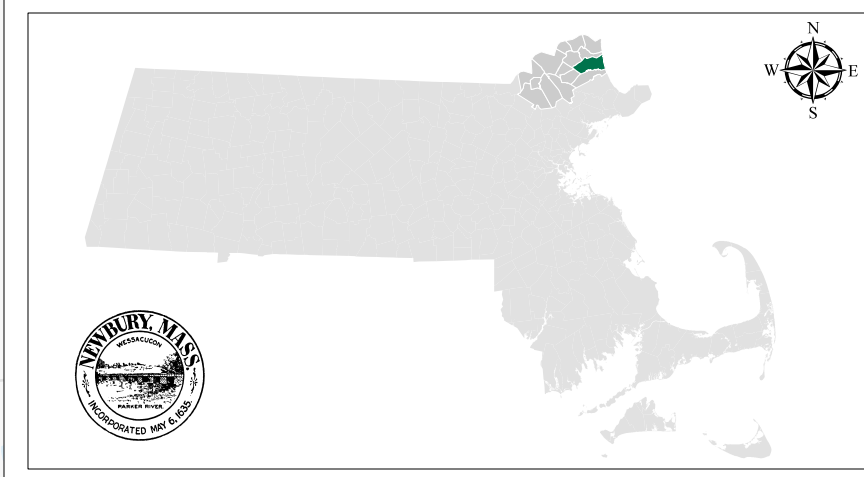


Proposed 3A Subdistricts Town of Newbury



Legend

Proposed 3A Subdistricts	Building Footprints
Proposed North-A & South-A Districts	Roads
Proposed North-B & South-B Districts	Interstate
Municipal Boundary	Major Roads
Hydrographic Features	Local Roads
Parcel Boundaries	



Merrimack Valley Planning Commission

Merrimack Valley Planning Commission does not make any warranty, expressed or implied, nor assume any legal liability or responsibility for the accuracy, completeness, or suitability of the geographic information system (GIS) data or any other data provided herein. The GIS data is illustrative only and should not be considered for any other purpose. The data does not take the place of a professional survey and has no legal bearing on the town's title, location, or existence of a geographic feature, boundary line, or political representation. Merrimack Valley Planning Commission requests that any use of this information be accompanied by a reference to its source and the Merrimack Valley Planning Commission's name and that it makes no warranty or representation as to the accuracy of said information. Any use of this information is at the recipient's own risk.

1,800 900 0 1,800 Feet