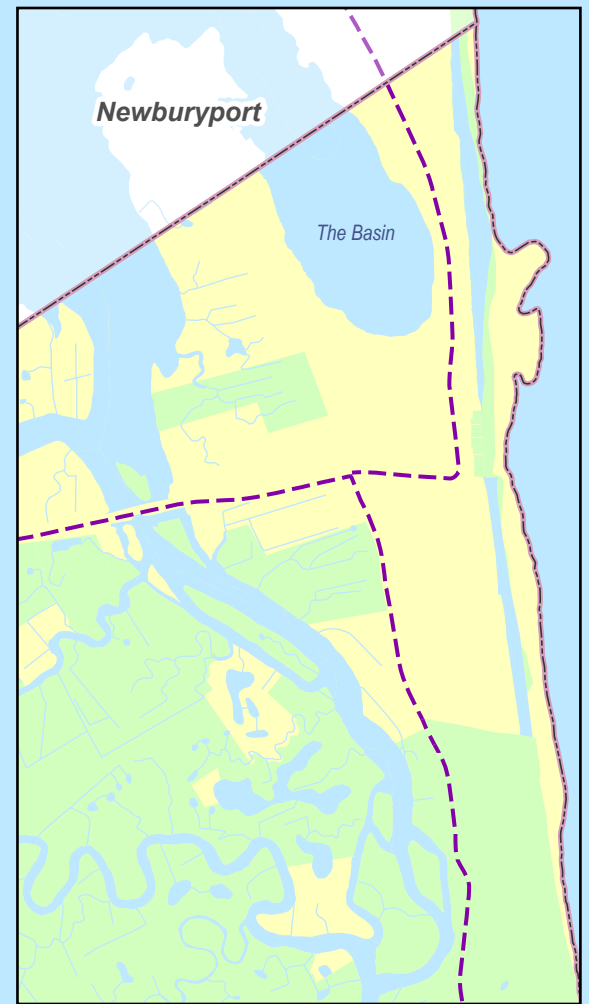
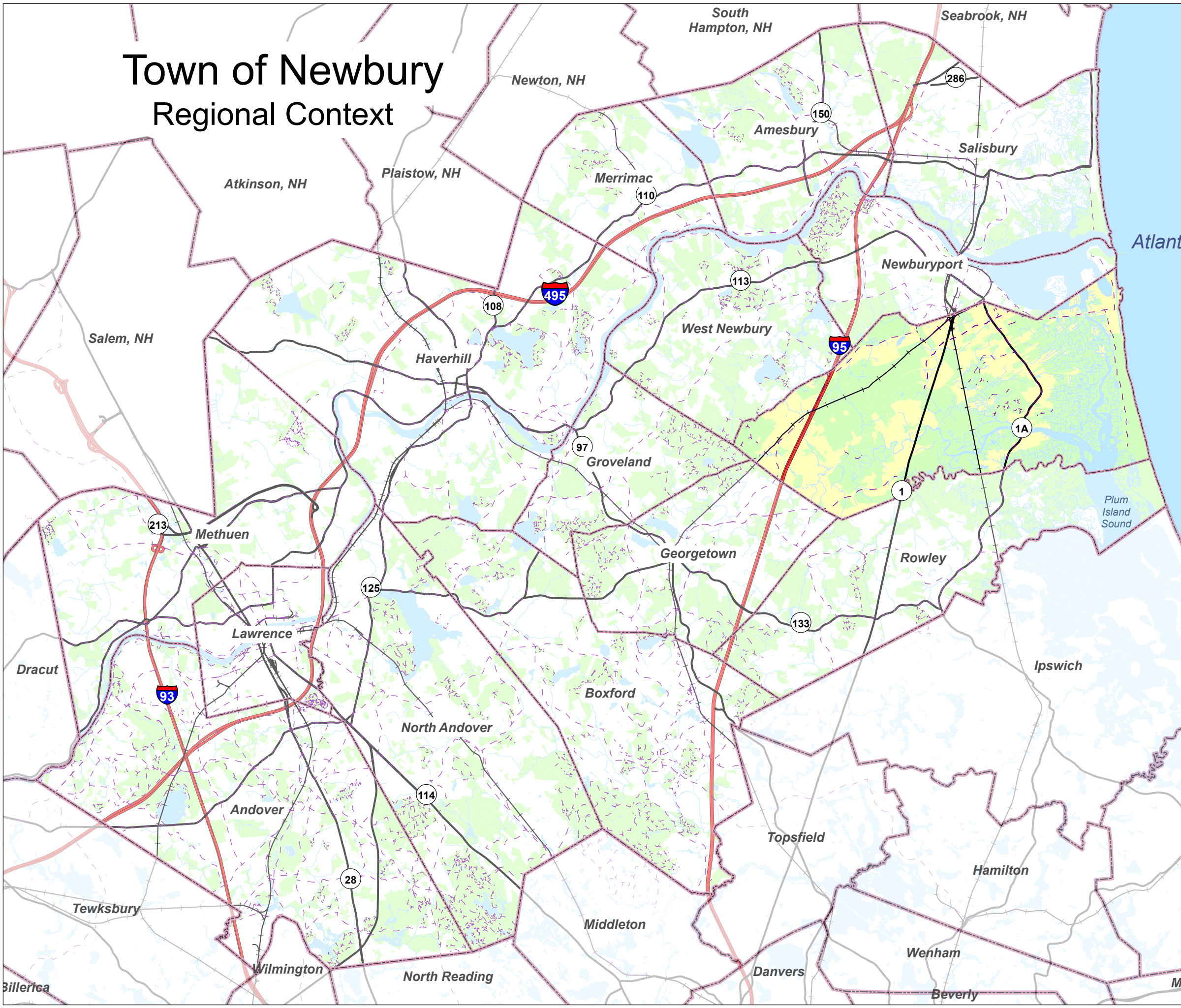











Town of Newbury Regional Context



 Newbury Boundary	 Interstate	
 Open Space	 Major Road	
 Town Boundary	 Trails	
 Hydrographic Features	 Railroads	

1:126,000
0 5,250 10,500 Feet



**Merrimack Valley
Planning Commission**

Merrimack Valley Planning Commission does not assume any legal liability or responsibility for the accuracy of the Geographic Information System (GIS) Data shown. Any use of this information is at the recipient's own risk.

Path:C:\Working Projects\Newbury\MasterPlanRoughDraft Printed: 4/20/23 MM