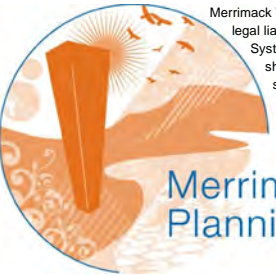
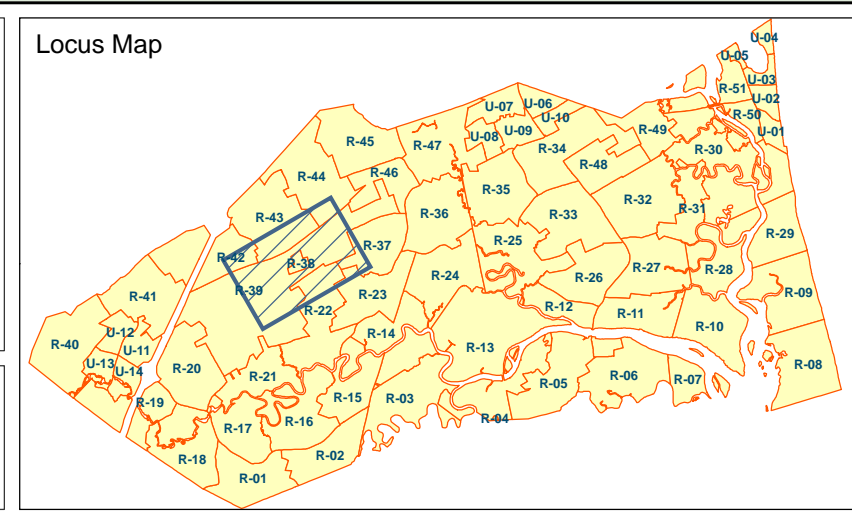


Zoning is Residential/Agricultural



Merrimack Valley Planning Commission
plan • develop • promote


Notes
For assessment purposes only, not for property conveyances.
Lot dimensions were compiled from existing assessor maps and survey based plans. For legal determination please refer to parcel specific deeds or the Town of Newbury Assessor's Office.



Current as of January 1, 2019

Town of Newbury

Property Parcel Maps FY2020



Scale: 1:2,400 1 inch = 200 feet

200 100 0 200 400 600 Feet



Legend

- Town Boundary
- Property Parcels
- Building Footprints
- Interstate
- Road
- Hydrographic Feature
- Perennial Stream
- Intermittent Stream
- Wetlands
- Initial Builder Lot Number
- Secondary Builder Lot Number

- Precincts
- Zoning District Boundary
- Easements
- Conservation Restriction
- 100-Year Floodplain
- Water Betterment Area

Exempt Lands

- Federal
- State
- Municipal

Map

R-38