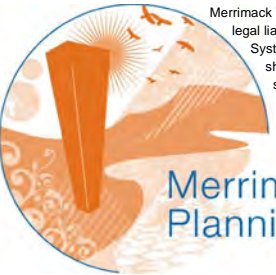


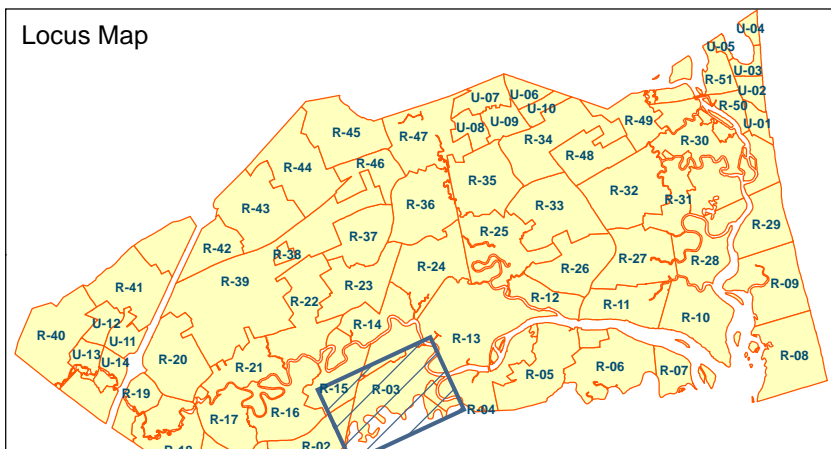
Zoning is Residential/Agricultural



Merrimack Valley Planning Commission does not make any warranty, expressed or implied, nor assume any legal liability or responsibility for the accuracy, completeness, or usefulness of the Geographic Information System (GIS) Data or any other data provided herein. The GIS data is illustrative only, material and should not be considered for any other purpose. This data does not take the place of a professional survey and has no legal bearing on the true shape, size, location, or interest of a geographic feature, property line, or parcel representation. Merrimack Valley Planning Commission requests that any use of this information be accompanied by a reference to its source and the Merrimack Valley Planning Commission's caveat that it makes no warranties or representations as to the accuracy of said information. Any use of this information is at the recipient's own risk.

**Notes**  
For assessment purposes only, not for property conveyances.  
Lot dimensions were compiled from existing assessor maps and survey based plans. For legal determination please refer to parcel specific deeds or the Town of Newbury Assessor's Office.

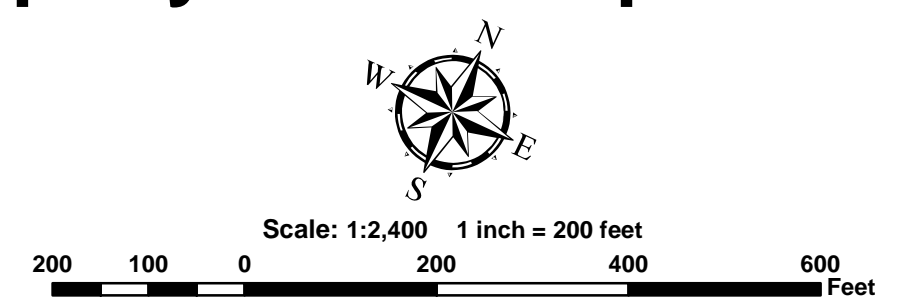
**Locus Map**




Current as of January 1, 2019

## Town of Newbury Property Parcel Maps FY2020

Scale: 1:2,400 1 inch = 200 feet





**Legend**

Town Boundary	Precincts
Property Parcels	Zoning District Boundary
Building Footprints	Easements
Interstate	Conservation Restriction
Road	100-Year Floodplain
Hydrographic Feature	Water Betterment Area
Perennial Stream	<b>Exempt Lands</b>
Intermittent Stream	Federal
Wetlands	State
Initial Builder Lot Number	Municipal
Secondary Builder Lot Number	

# Map R-03