


Street Index			
10th Street	U-02, U-03	Chase Road	R-19
11th Street	U-03	Cinder Avenue	U-05
12th Street	U-03	Cody Lane	R-19
13th Street	U-03	Cornell Road	R-01, R-02
14th Street	U-03	Cuba Way	U-02
15th Street	U-03	Cummins Way	U-02
16th Street	U-03, U-04	Cutler Road	R-11
17th Street	U-03	Cutter Drive	R-02
18th Street	U-03	Cutler Drive	R-02
19th Street	U-03	Daniel Way	U-01, U-02
20th Street	U-03	Daniel Way	U-02
21st Street	U-03	Daniel Way	U-02
22nd Street	U-03	Daniel Way	U-02
23rd Street	U-03	Daniel Way	U-02
24th Street	U-03	Daniel Way	U-02
25th Street	U-03	Daniel Way	U-02
26th Street	U-03	Daniel Way	U-02
27th Street	U-03	Daniel Way	U-02
28th Street	U-03	Daniel Way	U-02
29th Street	U-03	Daniel Way	U-02
30th Street	U-03	Daniel Way	U-02
31st Street	U-03	Daniel Way	U-02
32nd Street	U-03	Daniel Way	U-02
33rd Street	U-03	Daniel Way	U-02
34th Street	U-03	Daniel Way	U-02
35th Street	U-03	Daniel Way	U-02
36th Street	U-03	Daniel Way	U-02
37th Street	U-03	Daniel Way	U-02
38th Street	U-03	Daniel Way	U-02
39th Street	U-03	Daniel Way	U-02
40th Street	U-03	Daniel Way	U-02
41st Street	U-03	Daniel Way	U-02
42nd Street	U-03	Daniel Way	U-02
43rd Street	U-03	Daniel Way	U-02
44th Street	U-03	Daniel Way	U-02
45th Street	U-03	Daniel Way	U-02
46th Street	U-03	Daniel Way	U-02
47th Street	U-03	Daniel Way	U-02
48th Street	U-03	Daniel Way	U-02
49th Street	U-03	Daniel Way	U-02
50th Street	U-03	Daniel Way	U-02
51st Street	U-03	Daniel Way	U-02
52nd Street	U-03	Daniel Way	U-02
53rd Street	U-03	Daniel Way	U-02
54th Street	U-03	Daniel Way	U-02
55th Street	U-03	Daniel Way	U-02
56th Street	U-03	Daniel Way	U-02
57th Street	U-03	Daniel Way	U-02
58th Street	U-03	Daniel Way	U-02
59th Street	U-03	Daniel Way	U-02
60th Street	U-03	Daniel Way	U-02
61st Street	U-03	Daniel Way	U-02
62nd Street	U-03	Daniel Way	U-02
63rd Street	U-03	Daniel Way	U-02
64th Street	U-03	Daniel Way	U-02
65th Street	U-03	Daniel Way	U-02
66th Street	U-03	Daniel Way	U-02
67th Street	U-03	Daniel Way	U-02
68th Street	U-03	Daniel Way	U-02
69th Street	U-03	Daniel Way	U-02
70th Street	U-03	Daniel Way	U-02
71st Street	U-03	Daniel Way	U-02
72nd Street	U-03	Daniel Way	U-02
73rd Street	U-03	Daniel Way	U-02
74th Street	U-03	Daniel Way	U-02
75th Street	U-03	Daniel Way	U-02
76th Street	U-03	Daniel Way	U-02
77th Street	U-03	Daniel Way	U-02
78th Street	U-03	Daniel Way	U-02
79th Street	U-03	Daniel Way	U-02
80th Street	U-03	Daniel Way	U-02
81st Street	U-03	Daniel Way	U-02
82nd Street	U-03	Daniel Way	U-02
83rd Street	U-03	Daniel Way	U-02
84th Street	U-03	Daniel Way	U-02
85th Street	U-03	Daniel Way	U-02
86th Street	U-03	Daniel Way	U-02
87th Street	U-03	Daniel Way	U-02
88th Street	U-03	Daniel Way	U-02
89th Street	U-03	Daniel Way	U-02
90th Street	U-03	Daniel Way	U-02
91st Street	U-03	Daniel Way	U-02
92nd Street	U-03	Daniel Way	U-02
93rd Street	U-03	Daniel Way	U-02
94th Street	U-03	Daniel Way	U-02
95th Street	U-03	Daniel Way	U-02
96th Street	U-03	Daniel Way	U-02
97th Street	U-03	Daniel Way	U-02
98th Street	U-03	Daniel Way	U-02
99th Street	U-03	Daniel Way	U-02
100th Street	U-03	Daniel Way	U-02






Merrimack Valley Planning Commission  
plan • develop • promote

Notes

For assessment purposes only, not for property conveyances.  
Lot dimensions were compiled from existing assessor maps and survey based plans. For legal determination please refer to parcel specific deeds or the Town of Newbury Assessor's Office.


## Town of Newbury

### Property Parcel Index Map FY2020









Scale: 1:16,800

1,400 700 0 700 1,400 Feet



NEWBURY, MASS.  
WESSACUCON  
PARKER RIVER  
INCORPORATED MAY 6, 1635

#### Legend

	Town Boundary		Perennial Stream
	Interstate		Intermittent Stream
	Road		Hydrographic Feature