Town of Newbury

Special Features

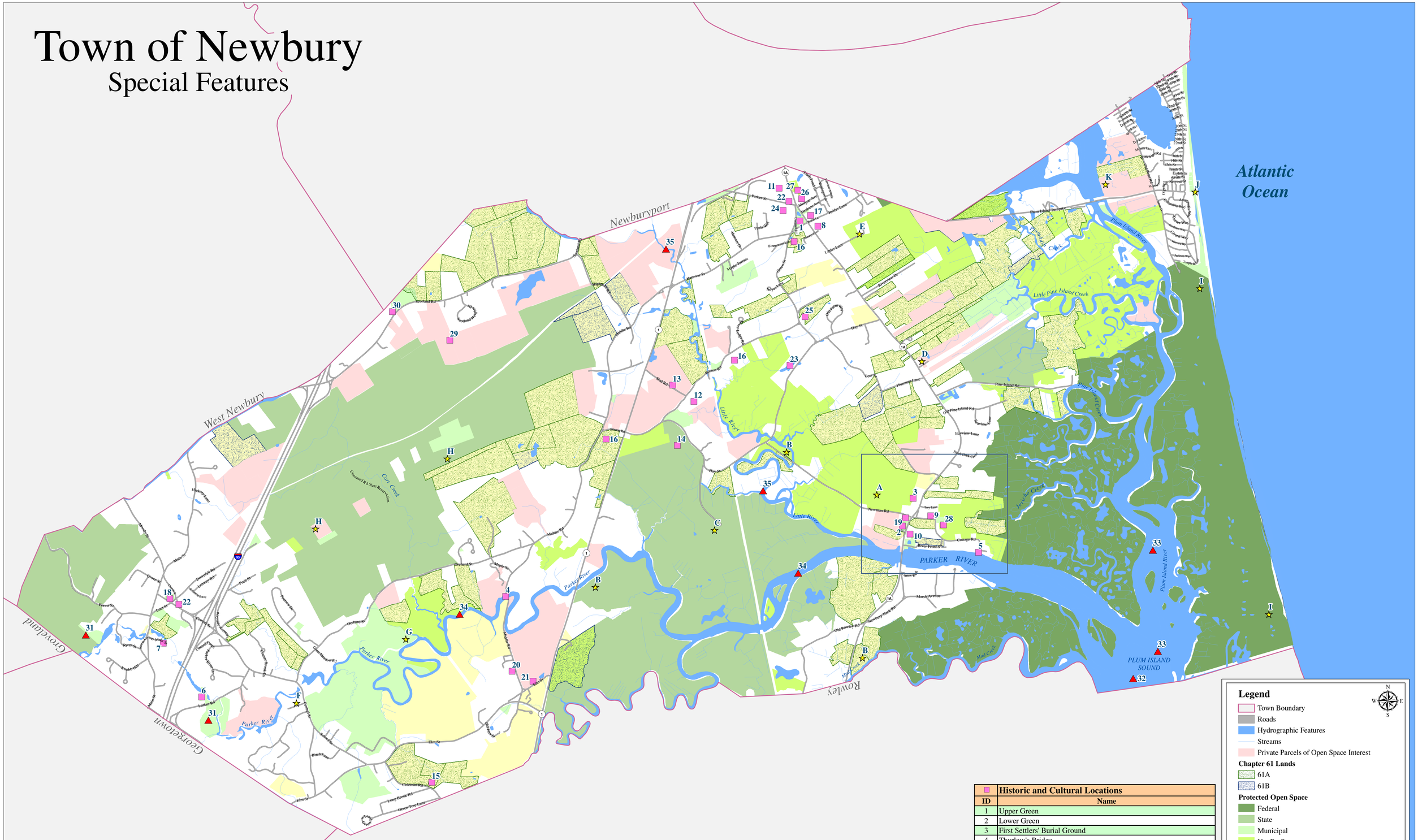

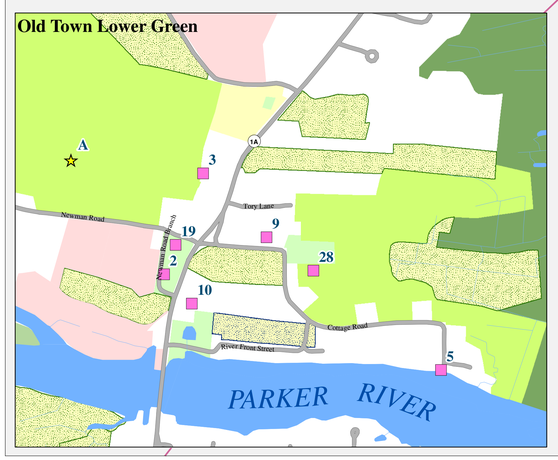

▲	Critical Resource Areas
ID	Name
31	Wellfields
32	Plum Island Sound - Great Marsh
33	Plum Island Sound - Clam Flats
34	Parker River
35	Little River

☆	Scenic Landscapes
ID	Name
A	Old Town Hill (TTOR)
B	Newbury Salt Marsh
	Newman Rd. - Little River
	Rt. 1 - Haystacks
	Rt. 1A - Mud Creek
C	Kent's Island (DFWELE)
D	High Rd.
E	Spencer-Pierce-Little Farm (Historic New England)
F	The Falls
G	Great Meadow Farm (Town)
H	Martin Burns WMA (DFWELE)
I	Parker River National Wildlife Refuge
J	Newbury Beach
K	Plum Island River

■	Historic and Cultural Locations
ID	Name
1	Upper Green
2	Lower Green
3	First Settlers' Burial Ground
4	Thurlow's Bridge
5	First Settlers' Landing
6	Woolen Mill
7	Larkin Mill
8	Short House (1717)
9	Jackman-Willett House(SDFS)
10	Dole-Little House(Historic New England)
11	Coffin House (Historic New England)
12	Devil's Pulpit
13	Devil's Den
14	Devil's Basin
15	The Witchstone
16	The Milestones
17	Byfield Yellow School
18	Woodbridge School
19	Old Schoolhouse at the Lower Green
20	Governor Dummer Academy (first boarding school in America)
21	Master Moody's School House (first school house in Newbury)
22	The Churches (Methodist in Byfield and First Church on High Road)
23	Quill's Pond
24	Noyes House
25	Silas Little Farm
26	Thomas Parker Burial Ground
27	First Parish Burial Ground
28	Newbury Neck Burial Ground
29	Chipman Mine
30	Coffin's Island

Legend

- Town Boundary
- Roads
- Hydrographic Features
- Streams
- Private Parcels of Open Space Interest

Chapter 61 Lands

- 61A
- 61B

Protected Open Space

- Federal
- State
- Municipal
- NonProfit
- Private

1:14,400 1 inch = 1,200 feet

0 600 1,200 2,400 3,600 4,800 Feet

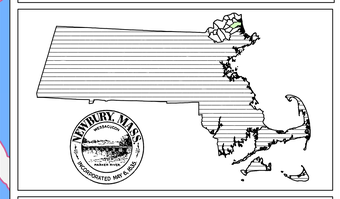

Data Sources: The data for this map was supplied by the Merrimack Valley Planning Commission, the Town of Newbury, the Massachusetts Department of Conservation and Recreation and the Executive Office of Environmental Affair MassGIS(EOEA/MassGIS).

Merrimack Valley Planning Commission does not make any arranty, expressed or implied, nor assume any legal liability or responsibility for the accuracy, completeness, or usefulness of the Geographic Information System (GIS) Data or any other data provided herein. The GIS data is illustrative only material and should not be considered for any other purpose. The data does not take the place of a professional survey and has no legal bearing on the true shape, size, location, or existence of a geographic feature, property line, or political representation. Merrimack Valley Planning Commission requests that any use of this information be accompanied by a reference to its source and the Merrimack Valley Planning Commission's caveat that it makes no warranties or representations as to the accuracy of said information. Any use of this information is at the recipient's own risk.

A State Designated Regional Service Center
"Mapping the Crossroads of New England"
Merrimack Valley Planning Commission (MVPC)
160 Main Street Haverhill MA, 01830
J:\Arc\GIS\Newbury\2008\NewburyOpSp_SpecialFeatures36x44.mxd

Jan 6, 2009 SAL

MERRIMACK VALLEY PLANNING COMMISSION